

CARTAS
TOPOGRAFICAS
CONTEM
AS PLANTAS E PROSPECTOS
DAS
FORTALEZAS
QUE DEFENDEM
A CIDADE DA BAHIA
DE TODOS OS SANTOS
E SEU RECONCAVO
POR MARE TERRA

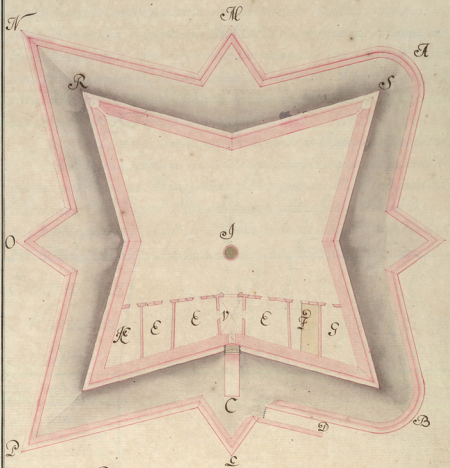
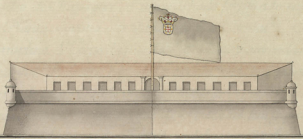
AJUNTA-SE

A cada húa a individuação do lugar, e distancia,
em que está situada: a declaração de sua figura, e par-
tes; eo mapa da guarnição, munições, e petrechos.
Como tudo se achava no anno de

M. DCC. LX II.

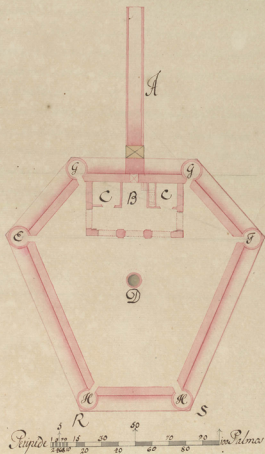



Forte de S. Bartolomeu da Pasage

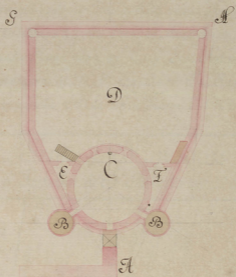


Letipé de  palmos



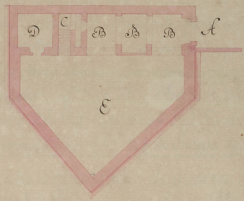


*Planta e Prospeto do Forte de N. Sr.^a
de Monseorate*



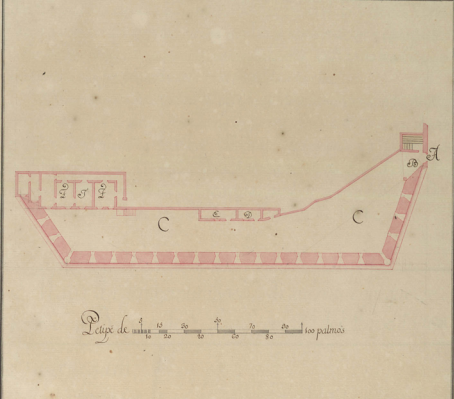

Letype de 100 palmos

Planta e Fachada do Fortinho
de S Alberto

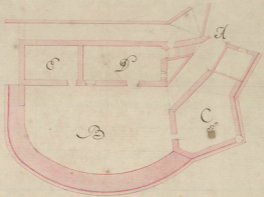
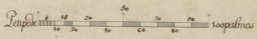



Letype de 100 palmos

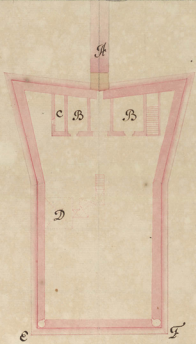
Planta e Fachada
 do Forte de S. Francisco.



Planta, e Fachada da
Bateria de S. Paulo ~




Planta e Fachada
do Forte de S. Diogo.



Escala de 0 10 20 30 40 50 60 70 80 90 100 palmos

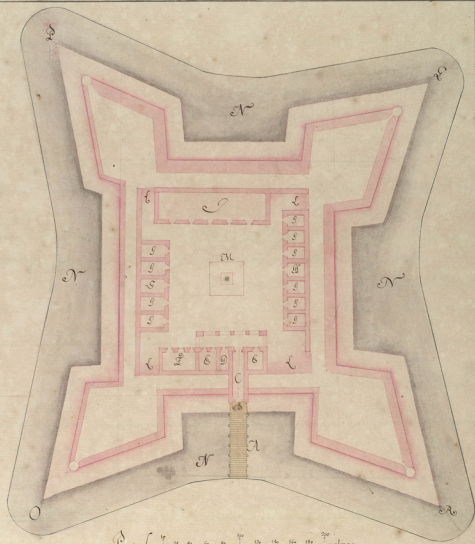

*Santa e Fachada do Forte de
Santa Maria*



Peque de 100 palmos

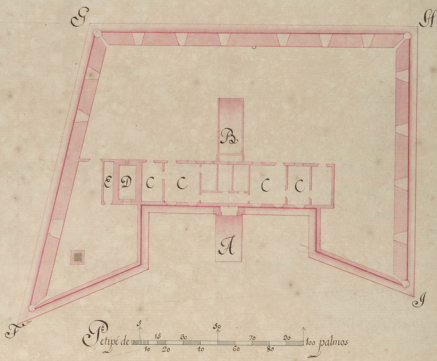


Planta e Fachada do Forte de S^{ta} Cruz do Paraguassu

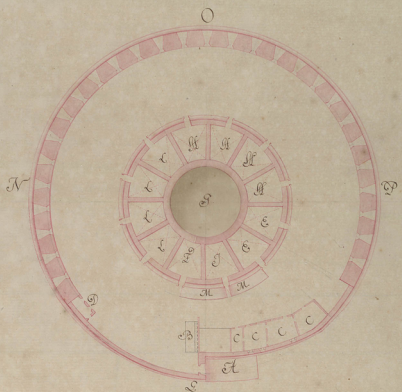
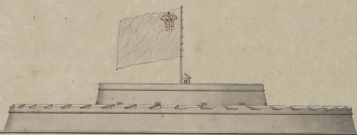


Escala de palmos

Planta e Fachada do Forte de S. Antonio alem do Carmo.



Planta e Fachada
 da Fortaleza de S. Lourenço na Ponta da
 Alta de Itaparica fronteira a esta Cidade



Escala de 0 5 10 15 20 25 30 35 40 45 50 55 60 65 70 75 80 85 90 95 100 105 110 115 120 125 130 135 140 145 150 155 160 165 170 175 180 185 190 195 200 palmos

Planta e Fachada do Forte do-
 Mare Sr.^a do Populo, e S. Marcelo